

PUBLIC UTILITY DISTRICT NO. 1 OF
JEFFERSON COUNTY, WASHINGTON

RESOLUTION NO. 2019 - 21

A RESOLUTION ordering the Segregation of an Assessment on the Assessment Roll of Local Utility District No. 11

WHEREAS, Resolution No. 99-485 adopted January 6, 1999, has levied and confirmed an assessment against Parcel No. 821344029, in the name of Bruce and Alona Cowing, in the amount of \$7,450; and

WHEREAS, Alona Cowing also owns Parcel No. 821344026, and this parcel does not have an assessment on it; and

WHEREAS, Alona Cowing now seeks to have a water connection on Parcel No. 821344026, and to have that parcel subject to assessment; and


WHEREAS, a transfer of the assessment from Parcel No. 821344029 to Parcel No. 821344026 for water service requires a segregation of assessment approved by the PUD Board of Commissioners, and

NOW, THEREFORE, BE IT RESOLVED BY THE COMMISSION OF PUBLIC UTILITY DISTRICT NO. 1 OF JEFFERSON COUNTY, WASHINGTON, as follows:


The water tap assessments, as levied and confirmed against parcel no. 821344029 and appearing on the Final Assessment Roll for Local Utility District No. 11, more specifically described as TAX 16 (LS TX 38 & 63) & TAX 20, Section 34, Township 28, Range 1 East shall be assigned as follows:

Parcel	Legal Description	Tap	Balances
#821344029	S34 T28 R1E TAX 16 (LS TX 38 & 63) & TAX 20	0	0.00
#821344026	S34 T28 R1E TAX 64	1	0.00


ADOPTED by the Commission of Public Utility District No. 1 of Jefferson County, at a regular open public meeting held this 3rd day of September, 2019



Jeff Randall
President



Kenneth Collins
Secretary



Dan Toepper,
Vice President